

1-1-1998

# Magnetostratigraphy of Cueva Del Aleman, Isla de Mona, Puerto Rico and the Species Duration of Audobon's Shearwater

Bruce C. Panuska  
*Mississippi State University*

John M. Mylroie  
*Mississippi State University*

Darrell Armentrout  
*Mississippi State University*

Donald A. McFarlane  
*Claremont McKenna College; Pitzer College; Scripps College*

---

## Recommended Citation

Bruce C. Panuska, John M. Mylroie, Darrell Armentrout and Donald McFarlane. (1998). "Magnetostratigraphy of Cueva del Aleman, Isla de Mona, Puerto Rico." *Journal of Cave and Karst Studies* 60(2): 96-100.

This Article is brought to you for free and open access by the W.M. Keck Science Department at Scholarship @ Claremont. It has been accepted for inclusion in WM Keck Science Faculty Papers by an authorized administrator of Scholarship @ Claremont. For more information, please contact [scholarship@cuc.claremont.edu](mailto:scholarship@cuc.claremont.edu).

# MAGNETOSTRATIGRAPHY OF CUEVA DEL ALEMAN, ISLA DE MONA, PUERTO RICO AND THE SPECIES DURATION OF AUDUBON'S SHEARWATER

BRUCE C. PANUSKA, JOHN M. MYLROIE, DARRELL ARMENTROUT

*Department of Geosciences, Mississippi State University, Mississippi State, MS 39762 USA*

DONALD MCFARLANE

*W.M. Keck Science Center, The Claremont Colleges, 925 North Mills Ave., Claremont, CA 91711 USA*

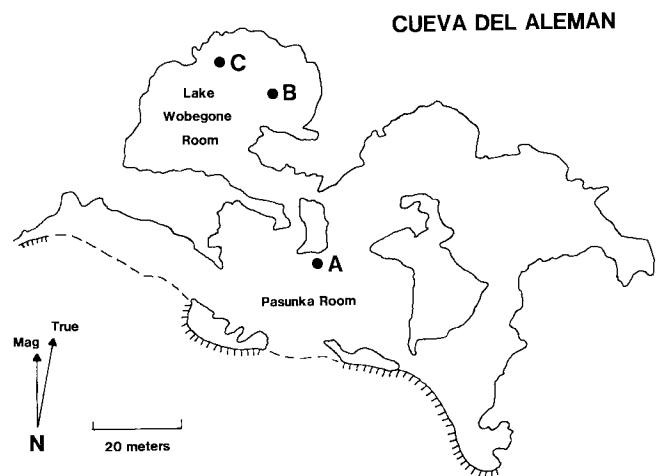
*Magnetostratigraphic analysis of deposits exposed in Cueva del Aleman shows two reversed and two normal chronozones. The lower normal polarity event is observed in a clastic dike and probably predates initial cave formation. Sediments deposited inside the cave proper show a R-N-R sequence and probably date to at least 1.8 Ma. A fossiliferous clastic dike contains normal polarity with an overlying reversed magnetozone. Audubon's Shearwater (bird) bones occur in the dike, which is tentatively correlated with the lower N polarity zone predating cave formation. If this correlation is correct, the Audubon's Shearwater (*Puffinus lherminieri*) range can be extended back to at least 1.8 Ma, the Olduvai subchron.*

The caves of Isla de Mona, Puerto Rico, contain evidence of a rather protracted and complicated history. (See Frank *et al.* 1998, for a description of Isla de Mona.) Many of the caves contain dissolved speleothems, which have been interpreted to indicate at least two separate phreatic events (Mylroie *et al.* 1995). This, in turn, implies considerable age for the cave systems. In an attempt to determine some semi-quantitative constraints on the age of various deposits, a magnetostratigraphic study was undertaken in Cueva del Aleman, a cave displaying unusually well-constrained stratigraphic relationships. Additionally, vertebrate fossils, including the bird, Audubon's Shearwater, have been recovered from well-lithified sediments in the cave.

Audubon's Shearwater, *Puffinus lherminieri*, is a pelagic circumtropical species which breeds in burrows, crevices and caves. The species is known from the West Indian late Quaternary cave deposits on Cayman Brac (Morgan 1994), Barbuda (Brodkorb 1963), Barbados (Brodkorb 1964), Crooked Island, Bahamas (Wetmore 1938) and Mona Island (Kaye 1959). The oldest of these deposits that has been securely dated is from Pattons Fissure, Cayman Brac, with an age of  $11,180 \pm 105$  yrs BP (Morgan 1994). Evidence presented here extends the minimum age for this species by 2 orders of magnitude.

## CAVE STRATIGRAPHY

Cueva del Aleman (see issue reference map) has been mapped and described by Mylroie *et al.* (1995) and preliminary magnetostratigraphic age inferences were proposed (Panuska *et al.* 1995; Armentrout & Panuska 1995; Mylroie *et al.* 1995). The critical stratigraphic relationships are exposed in the Pasunka Room of Cueva del Aleman, (locality A, Fig. 1; Fig. 2).



**Figure 1. Map of central portion, upper level, of Cueva del Aleman. Letters indicate locations referred to in text. Hachures indicate cliff face; dashed lines indicate cave entrances.**

The oldest deposit in Cueva del Aleman is a clastic dike (filled dissolutional fissure) containing red soil derived from the surface. A second red soil wash-in deposit overlies the clastic dike. The very sharp contact between these units is interpreted to be the result of the phreatic event that dissolved the initial cave chamber. Overlying the red cave floor deposit is a dripstone column (here termed Keillors Pillar) of complex origin.

The uppermost portion of the Keillors Pillar consists of vertically laminated flowstone, which can be traced for several meters in the cave ceiling. These laminations appear to be coating the walls of a former fissure in the cave ceiling. Below the vertical laminations is a set of apex-down chevron shaped



Aleman and many other Isla de Mona caves.

*P. lherminieri* apparently made extensive use of the Mona caves as breeding sites, but is now extirpated from the island. The species has also been extirpated from Cayman Brac (Morgan 1994). The surficial nature of the bone deposits in Cueva Negra, Isla de Mona, and their loose association with anthropogenic charcoal deposits led Kaye (1959) to propose that the species had been a major prey for Taino Indians. However, the absence of any burning of the bones themselves, the absence of other taxa known to have been consumed by the Taino, and the absence of any evidence of Taino use in other Isla Mona caves containing *P. lherminieri* deposits argues against a catastrophic human predatory impact on the species.

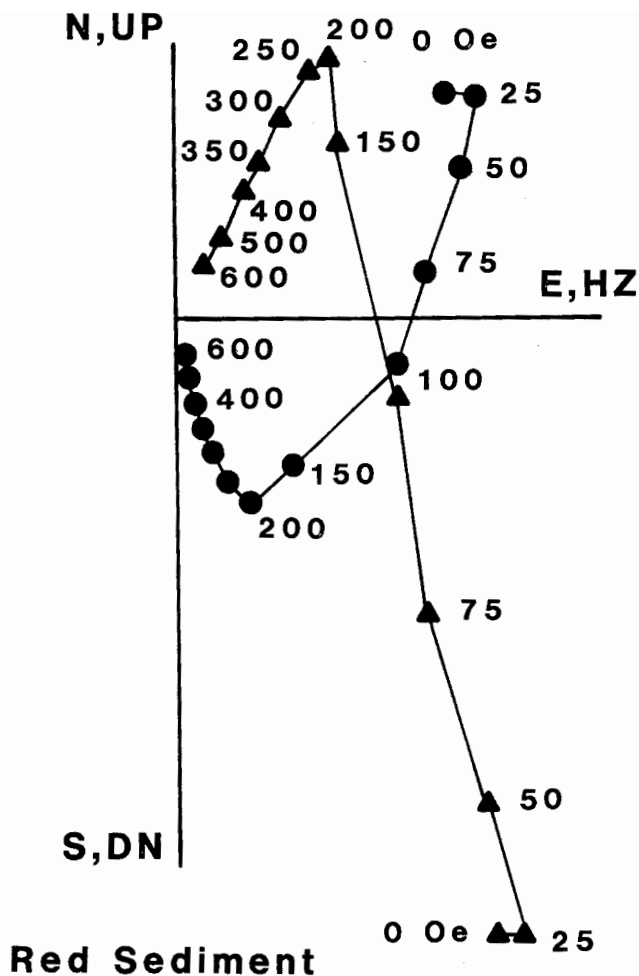
Holdaway & Worthy (1994) have studied the extirpation and extinction of *Puffinus* species in the New Zealand archipelago. These authors have noted the susceptibility of *Puffinus* sp. to predation by *Rattus exulans*. Holdaway (1997) has further noted a correlation between *Puffinus* egg size and *Rattus* body mass. It seems likely that *P. lherminieri* on Isla Mona, and on the other West Indian islands from which it has been extirpated, is a casualty of nest predation by introduced *Rattus rattus*.

#### PALEOMAGNETIC DATA

Approximately 50 samples were collected from red sediment and speleothems. (All sample holes were filled with similar color material and restored to original contour. One year after initial backfill techniques were employed, cave researchers had to be shown the extraction points before they could recognize that samples had been collected.) Standard paleomagnetic specimens (2.5 cm diameter, 2 cm high) were measured on a Schonstedt SSM-1a spinner magnetometer. Some of the more weakly magnetized specimens (flowstones, less than  $10^{-7}$  emu/cm<sup>3</sup>) were measured on cryogenic magnetometers at the University of Alaska, Louisiana State University and the University of Pittsburgh. Specimens were cleaned using standard alternating field (AF) techniques.

Normal secondary components could be especially pronounced in the reversely magnetized specimens (Fig. 4), being stronger than the characteristic component. However, most secondary components were no more than about 10% of the signal. In nearly all cases, AF was sufficient to remove secondary components of magnetization allowing the characteristic components to be isolated. Full details of the paleomagnetism will be given in Armentrout (in prep.).

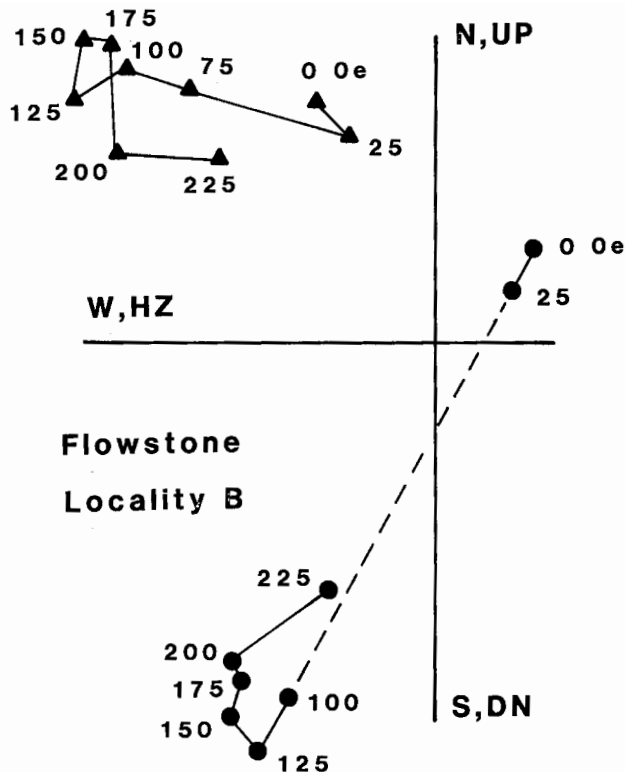
At locality A, 5 samples in the lower clastic dike are normally magnetized. The upper portion of the cave floor sediment is reversely magnetized (10 samples), whereas the lower portion shows a variety of directions (15) with VGPs (virtual geomagnetic poles) located in eastern China to the Indian Ocean. These anomalous directions are interpreted to be a record of a transitional geomagnetic field. It is not possible to tell whether this is a N→R transition or a R→R excursion of the field. Two specimens from the poolstone above the floor



**Figure 4.** Demagnetization diagram showing primary and secondary components of magnetization. Dots indicate magnetic declination plotted in N, E, S (north, east, south) coordinates. Triangles represent magnetic inclination plotted in UP, DN, HZ (up, down, horizontal) coordinates. Numbers show alternating field demagnetization intensity in Oersteds (Oe). Note that the normal secondary component is removed by 200 Oe demagnetization step.

sediment record normal polarity and two specimens from the column above the poolstone are reversely magnetized.

To infer age, the magnetozone is assigned to the youngest reasonable chronozones. The reversed dripstone column is assigned to the uppermost portion of the Matuyama reversed zone older than 783 Ka (Baksi *et al.* 1992), the normal poolstone is correlated to the 70 Ky long Jaramillo event and the normally magnetized clastic dike would be the Olduvai event (1.8-2.0 Ma) (Baksi 1994). The initial cave passage was formed after the lower clastic dike, in post-Olduvai time. If the transitional zone in the cave floor sediment is inferred to be a N→R record, the age of the cave is 1.8 Ma. The N→R correlation is considered to be more likely than a R→R Matuyama excursion.



**Figure 5. Demagnetization diagram of flowstone sample from locality B. See figure 4 caption for plotting conventions. Secondary components appear to be removed by 125 Oe demagnetization. While the characteristic direction is not well-defined, all measurements between 200 and 350 Oe shows a southwest (S, W) and negative (UP) direction, a reversed magnetization.**

At locality B, the clastic dike has a lower normally magnetized section, with a probable reversed flowstone overlying the clastic dike wash-in sediment. The magnetization of the flowstone is problematic as only one sample was strong enough to be measured. While this sample does not display a well-defined characteristic direction (Fig. 5), the 200-350 Oe demagnetization steps show directions which are southwest and negative, a reversed direction. Even without acceptance of the reversed flowstone, the dike at locality B can be correlated with the clastic dike in the floor of locality B, as both cave chambers show evidence of two phreatic events, with the dikes predating initial cave dissolution. Thus, the age of the Audubon's Shearwater fossils may be taken as 1.8 - 2.0 Ma. It must be emphasized that these ages should be considered minimum ages, in the absence of independent age constraints.

#### CONCLUSIONS

A magnetostratigraphic study was undertaken in Cueva del Aleman. Pre-cave clastic dikes show a normal polarity. Sediment and speleothems deposited inside the cave show a R-

N-R sequence. Conservative assignment of the reversals to standard chronozones suggests that the cave formed during the Matuyama epoch, a minimum of 1.1-1.8 Ma. Pre-cave clastic dikes date at least to the Olduvai normal event. Audubon's Shearwater bones recovered from some of these dikes would then be 1.8-2.0 Ma. The establishment of a two million year tenure of this species on Isla de Mona and the probable correlation of its extirpation with the introduction of *Rattus rattus* further illustrates the extreme fragility of small island ecosystems.

#### ACKNOWLEDGMENTS

Discussions in the field with Calvin Alexander, James Carew and Joseph Troester were most informative and greatly appreciated. B.P. is indebted to Roosmarijn Tarhule-Lips for discussion of the depositional sequence, assistance with core sample collection and her patient instruction in speleothem deposition. We would like to thank David Stone, University of Alaska, Chad McCabe, Louisiana State University, and Bill Harbert, University of Pittsburgh, for allowing us use of their paleomagnetic laboratories and their hospitality during our visit. The manuscript was greatly improved by suggestions made by Carol Wicks and an anonymous reviewer. Support and assistance provided by the U.S. Geological Survey is gratefully acknowledged.

#### REFERENCES

- Armentrout, D.L. (in prep.). *Paleomagnetism of Cueva del Aleman, Puerto Rico*. M.S. Thesis, Mississippi State University.
- Armentrout, D.L. & Panuska, B.C. (1995). Preliminary minimum age constraints on a vertebrate fossil bearing cave, Isla de Mona, Puerto Rico. *Geological Society of America Abstracts With Programs* 27(6): A-345.
- Baksi, A.K. (1994). Concordant sea-floor spreading rates obtained from geochronology, astrochronology and space geodesy. *Geophysical Research Letters* 21(2): 133-136.
- Baksi, A.K., Hsu, V., McWilliams, M.O. & Farrar, E. (1992).  $^{40}\text{Ar}/^{39}\text{Ar}$  dating of the Brunhes-Matuyama geomagnetic field reversal. *Science* 256: 356-357.
- Brodkorb, P. (1963). Catalogue of fossil birds: Part 1 (*Archaeopterygiformes* through *Ardeiformes*). *Bulletin, Florida State Museum, Biological Sciences* 7(4): 179-293.
- Brodkorb, P. (1964). Fossil birds from Barbados, West Indies. *Journal of the Barbados Museum and Historical Society* 31: 3-10.
- Frank, E.F., Mylroie, J.E., Troester, J.W., Alexander, Jr., E.C. & Carew, J.L. (1998). Karst Development and Speleogenesis, Isla de Mona, Puerto Rico. *Journal of Cave and Karst Studies* 60(2): 73-83.
- Holdaway, R.N. (1997). Differential vulnerability in the New Zealand vertebrate fauna. In Mac Phee, R.D. *Humans and other catastrophes: a new look at extinction and extinction process*. Plenum Press.
- Holdaway, R.N. & Worthy, T.H. (1994). A new fossil species of Shearwater *Puffinus* from the late Quaternary of the South Island, New Zealand, and notes on the biogeography and evolution of the *Puffinus gavia* subspecies. *Emu* 94: 201-215.

- Kaye, C.A. (1959). Geology of Isla Mona and notes on the age of Mona Passage. *United States Geological Survey Professional Paper 317C*: 141-178.
- Morgan, G.S. (1994). Late Quaternary fossil vertebrates from the Cayman Islands. In Brunt, M.A. & Davies, J.E. (eds). *The Cayman Islands: Natural History and Biogeography*. Kluwer Academic Publishers, Netherlands: 465-508.
- Myroie, J.E., Carew, J.L., Frank, E.F., Panuska, B.C., Taggart, B.E., Troester, J.W., & Carrasquillo, R. (1995). Development of flank margin caves on San Salvador Island, Bahamas and Isla de Mona, Puerto Rico. In Boardman, M. (ed.) *Proceedings of the Seventh Symposium on the Geology of the Bahamas, Bahamian Field Station, San Salvador Bahamas*: 49-81.
- Panuska, B.C., Lips, R., Myroie, J.E., Troester, J.W. & Armentrout, D.L. (1995). A pre-Brunhes age for Cueva del Aleman, Isla de Mona, Puerto Rico. *Geological Society of America Abstracts with Programs* 27(2): 79.
- Wetmore, A. (1938). Bird remains from the West Indies. *Auk* 5: 51-55.